



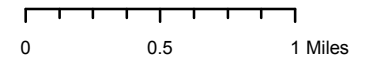


# City of Hudson Community Development Map Subdivisions

## Legend

-  Hudson Boundary
-  Parcels
-  Railroads
-  Zoning Districts



**Disclaimer:**  
All data on this map were created for the City of Hudson to assist City Departments in management and planning activities. The suitability of this map for any other use is not guaranteed and the user assumes all risk for such uses. The City of Hudson, Ohio, assumes no legal responsibility for the information on this map. Users noting errors or omissions are encouraged to contact the City of Hudson Geographic Information Services at 330-342-9541.



**City of Hudson, Ohio**  
Department of Community Development  
GIS Division

Map Compiled: January 2017

